

A FABULOUS WORLD BELOW THE WORLD

20
Century-Fox
presents

JULES VERNE'S

JOURNEY TO THE CENTER OF THE EARTH



STARRING

PAT BOONE · JAMES MASON

ARLENE DAHL · DIANE BAKER

CINEMASCOPE COLOR by DE LUXE

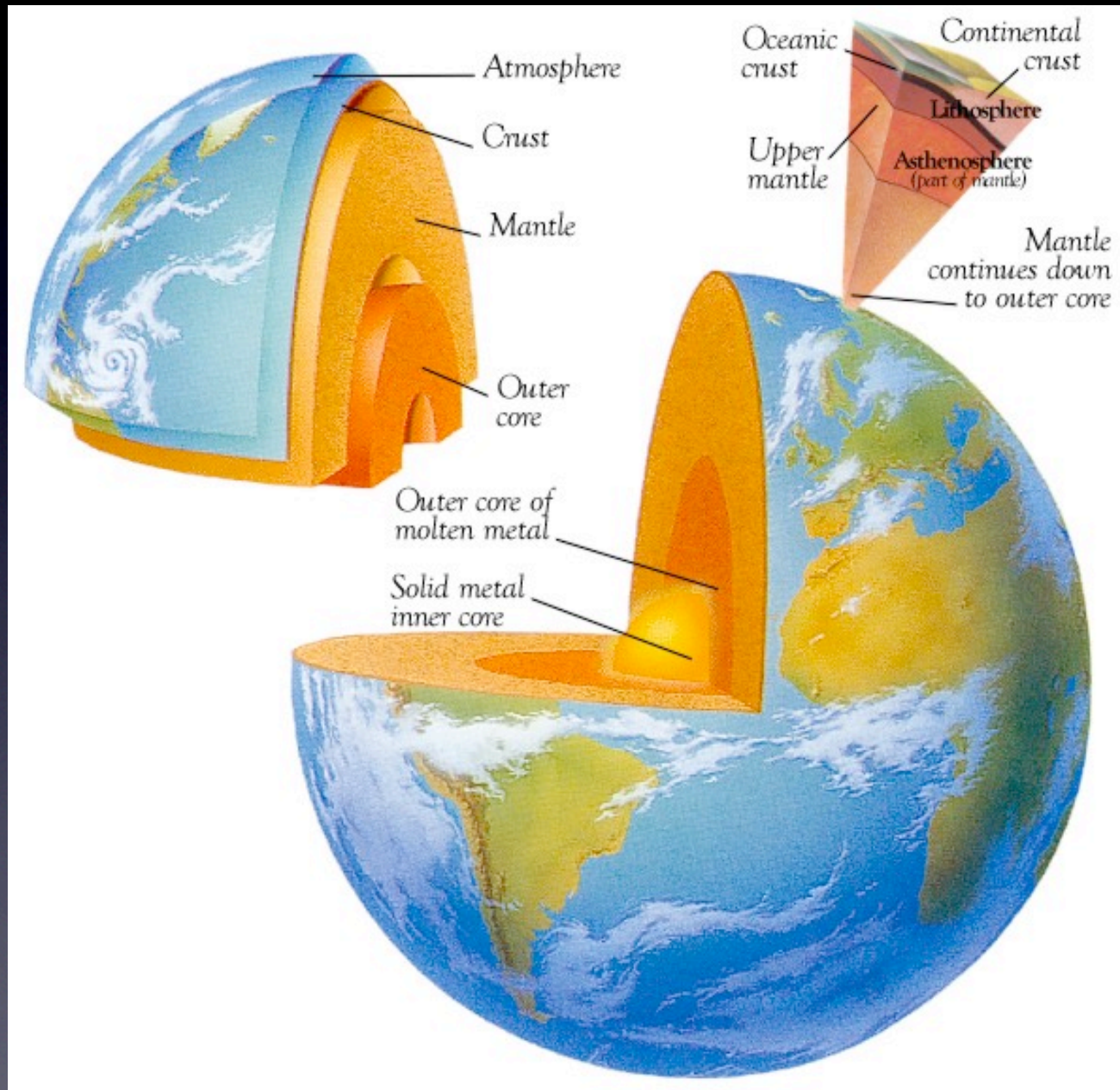
PRODUCED BY

DIRECTED BY

SCREENPLAY BY

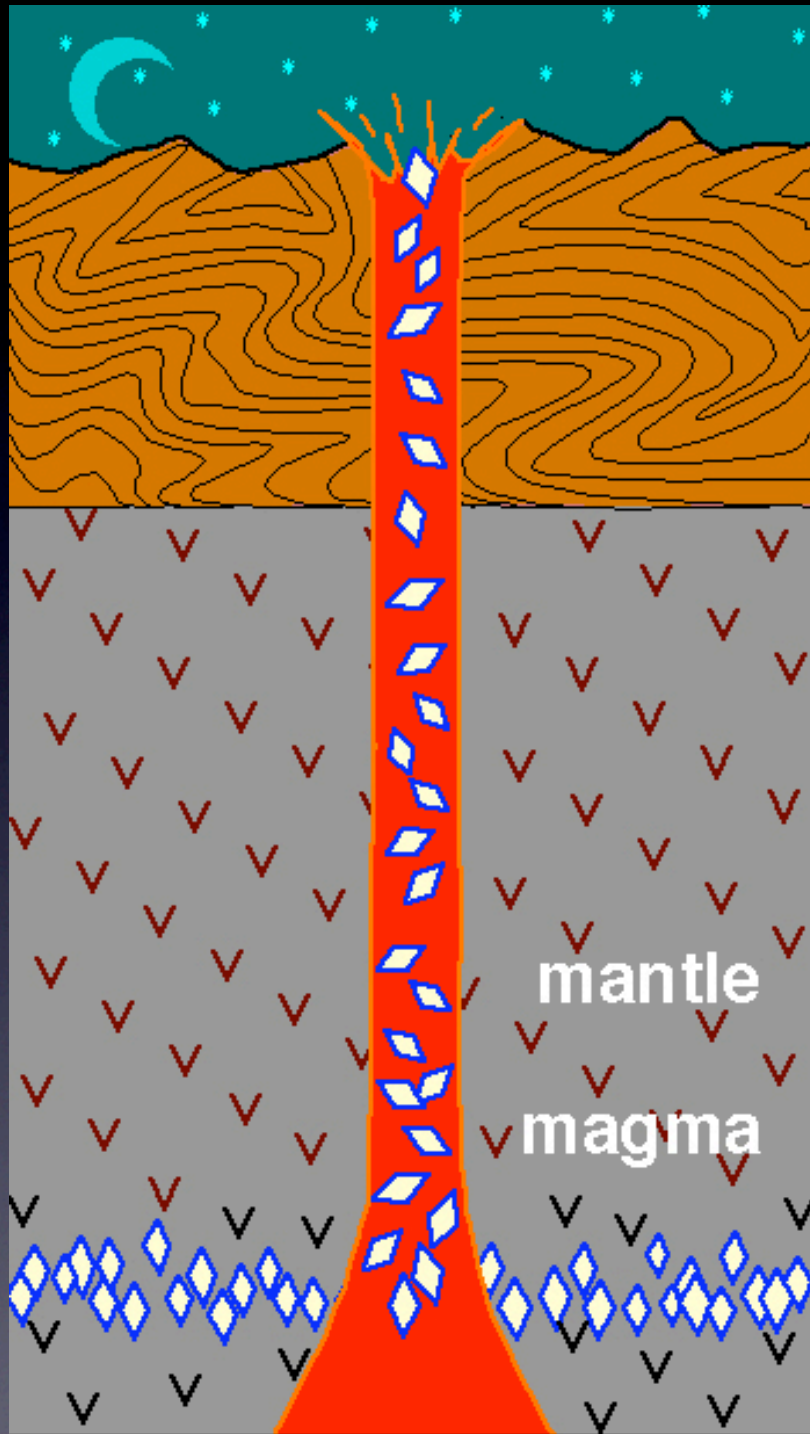
CHARLES BRACKETT · HENRY LEVIN · WALTER REISCH and CHARLES BRACKETT

L'interno della Terra



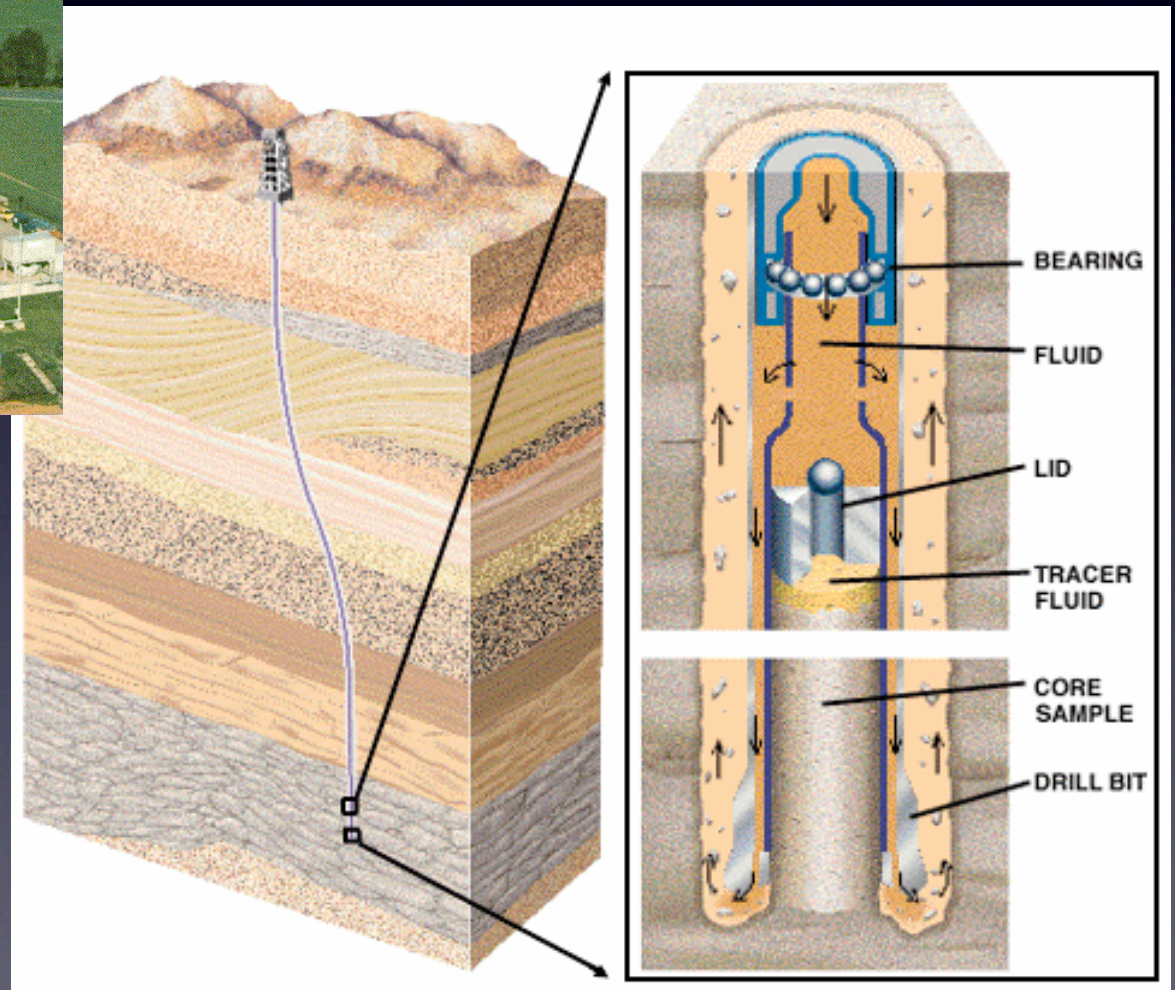


Alcuni vulcani
vengono dal profondo
(e ci portano
i **DIAMANTI**)






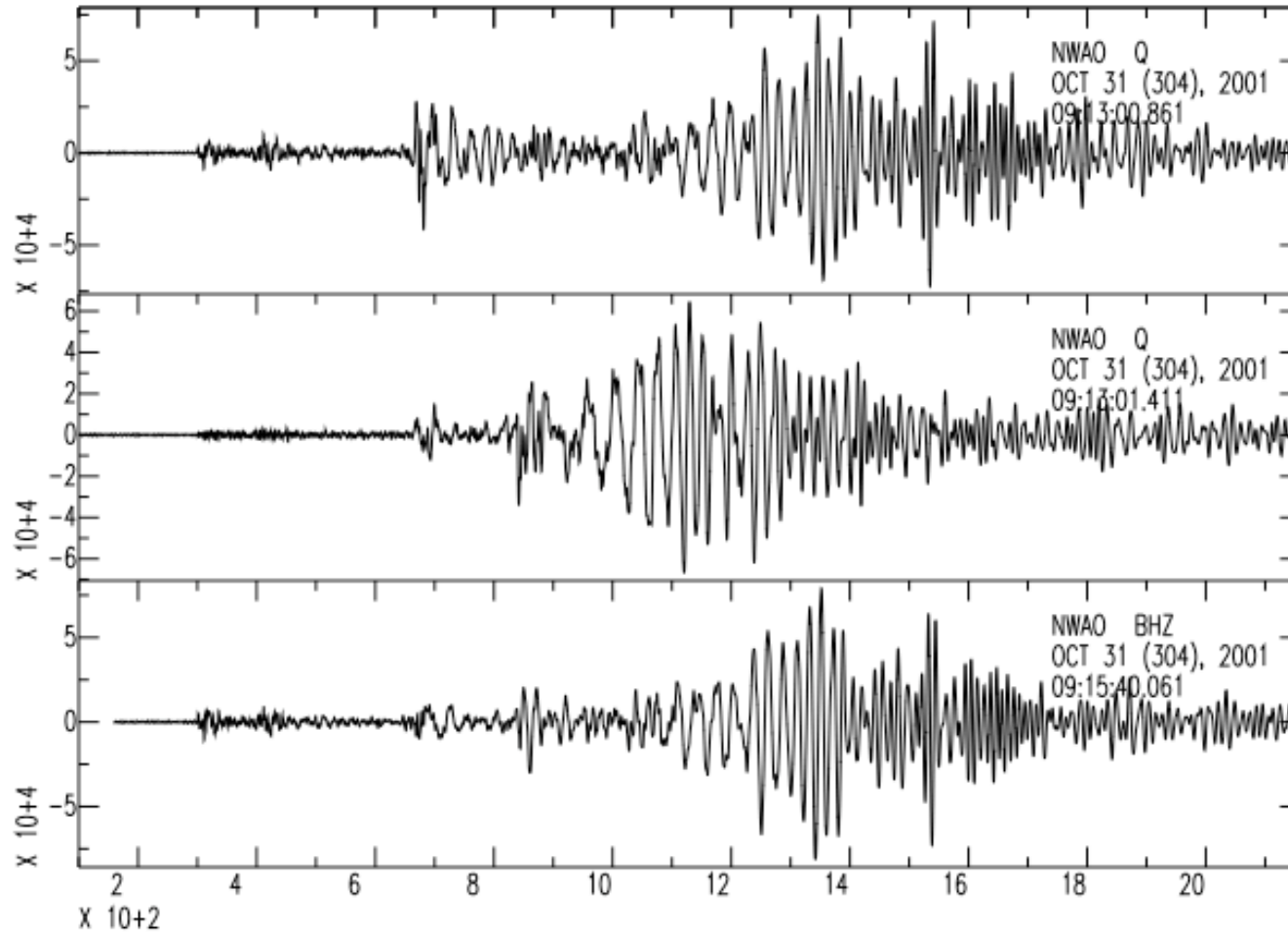
Perforare la crosta terrestre



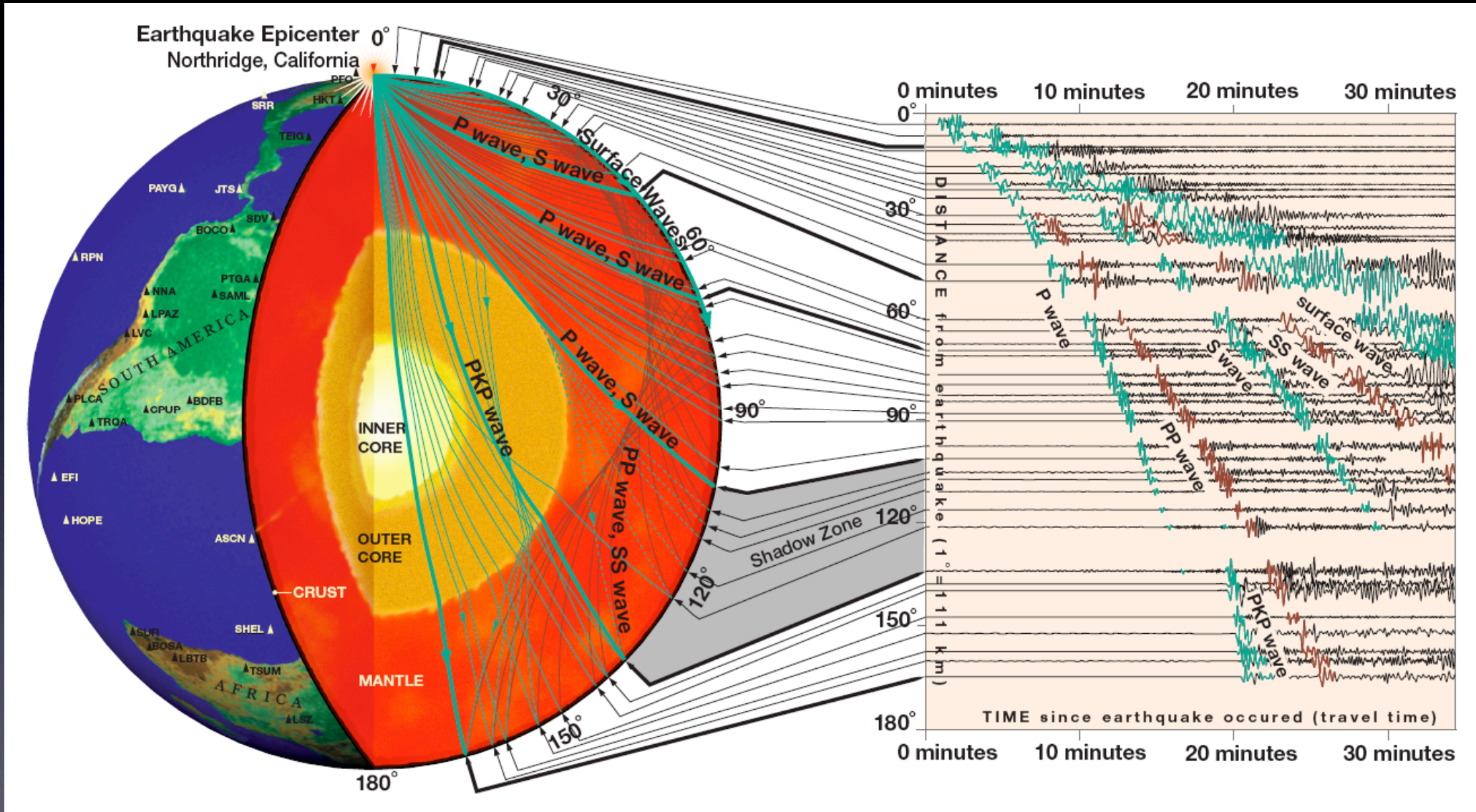
Onde sismiche nella Terra

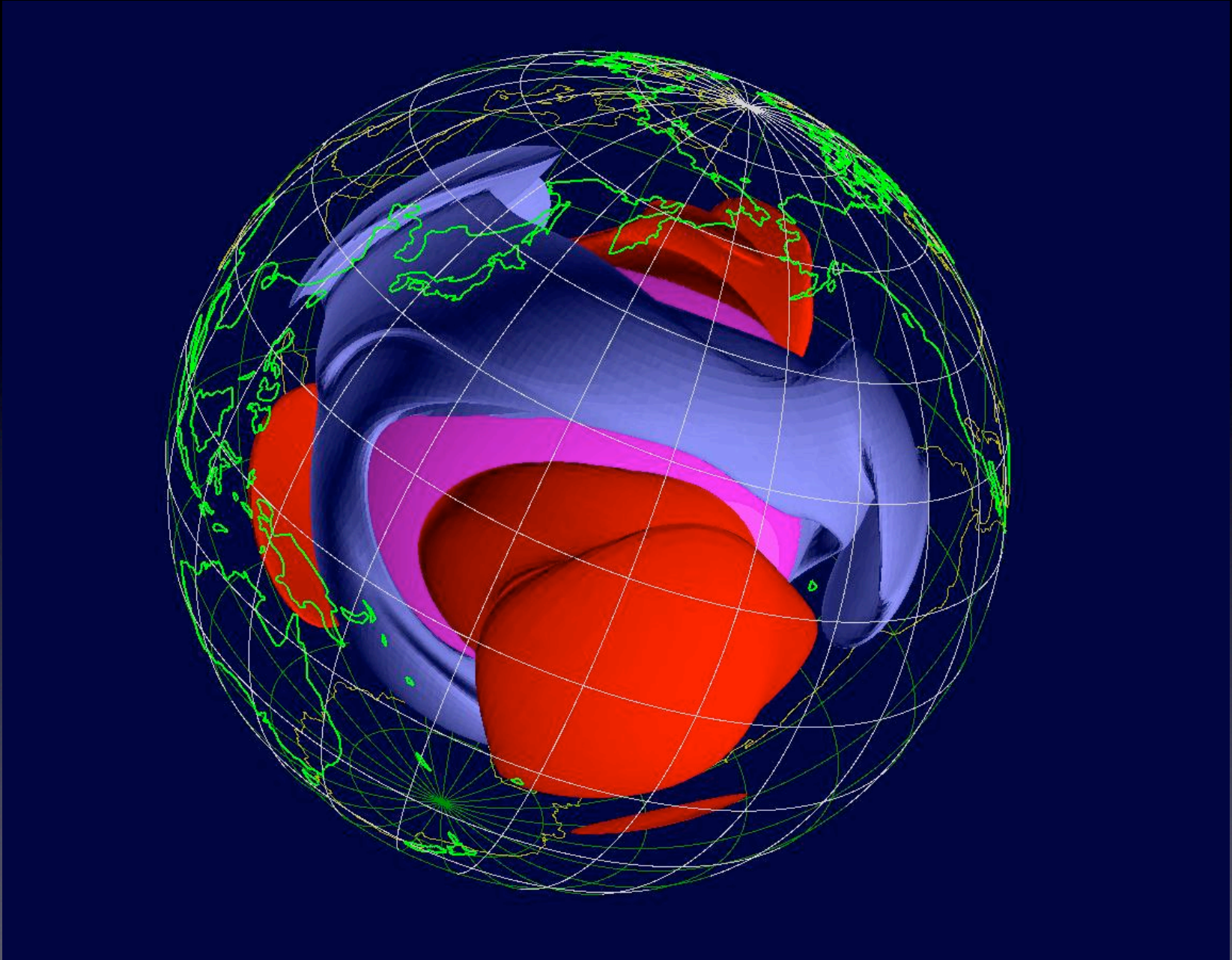



Sismogrammi



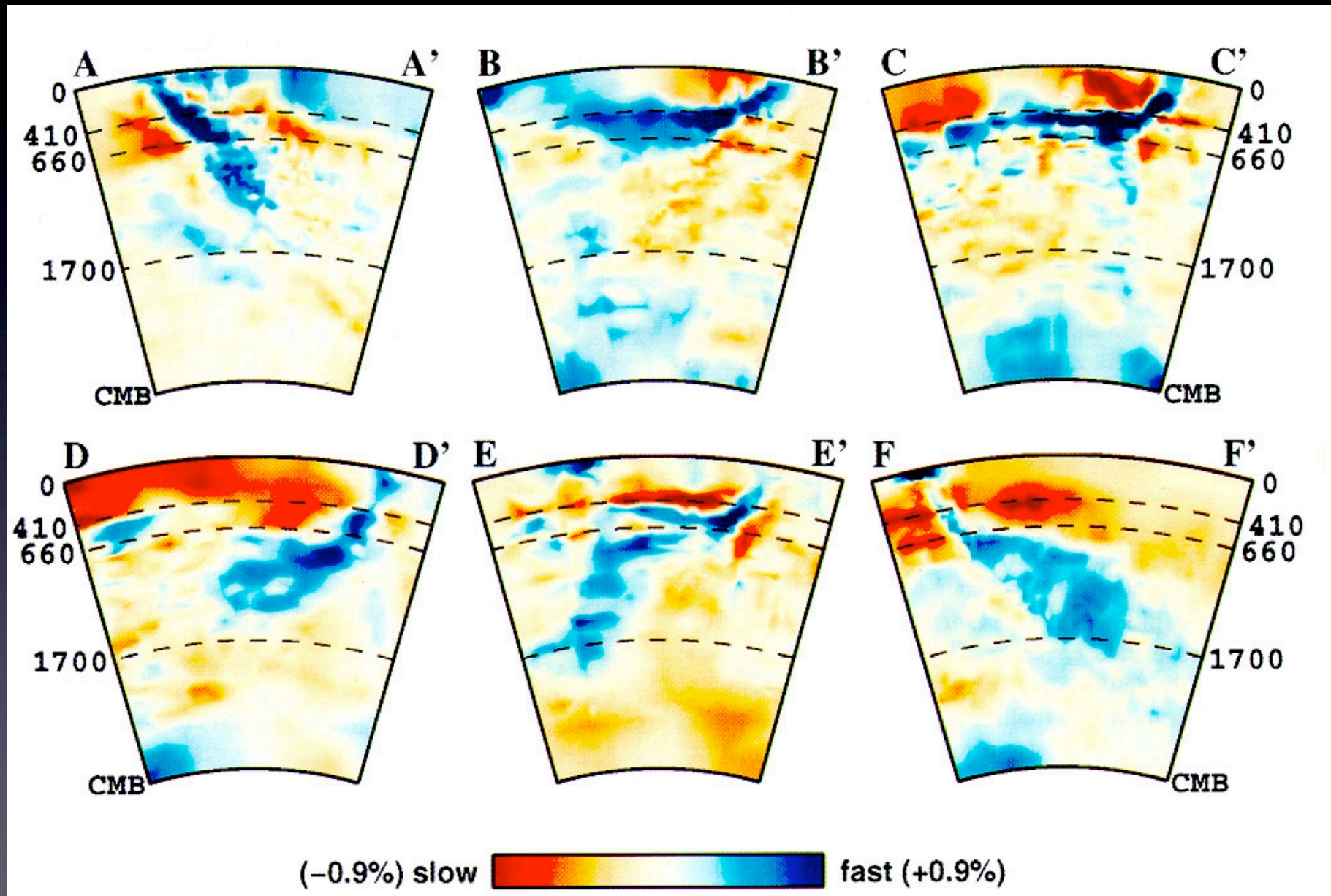
Sismologia e struttura della Terra









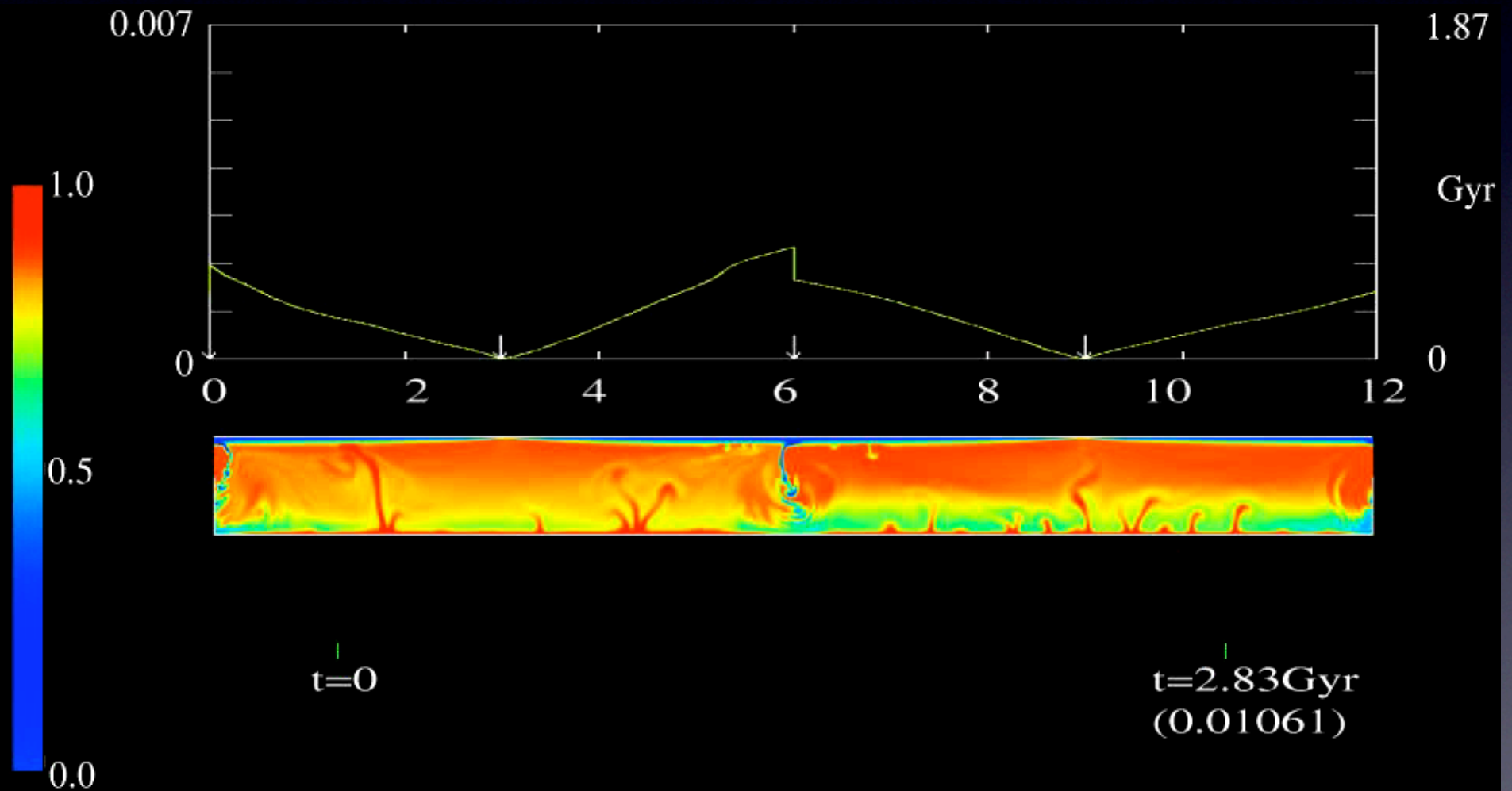
Sezioni verticali



I movimenti convettivi nel mantello



I movimenti convettivi nel mantello

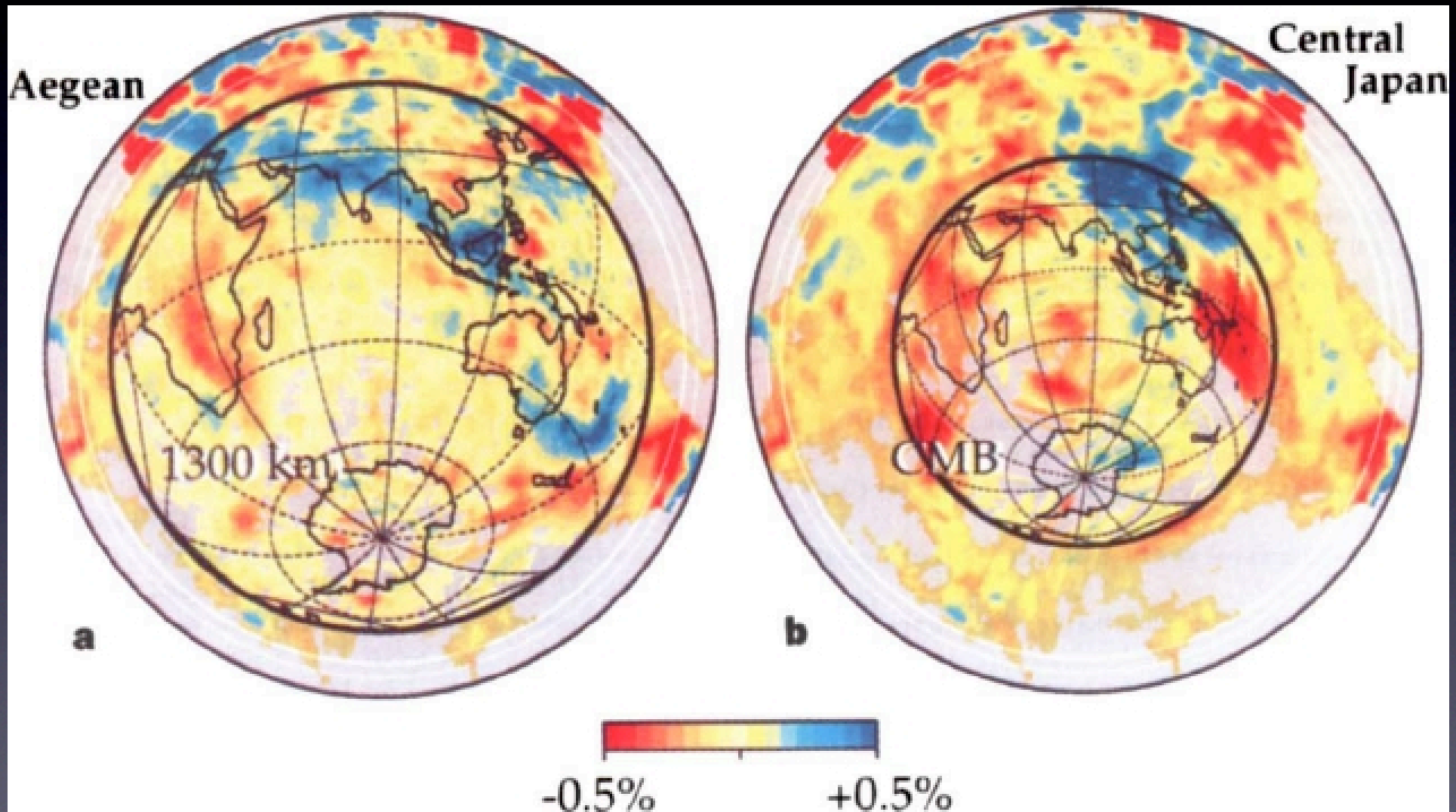


Gait & Lowman, 2004

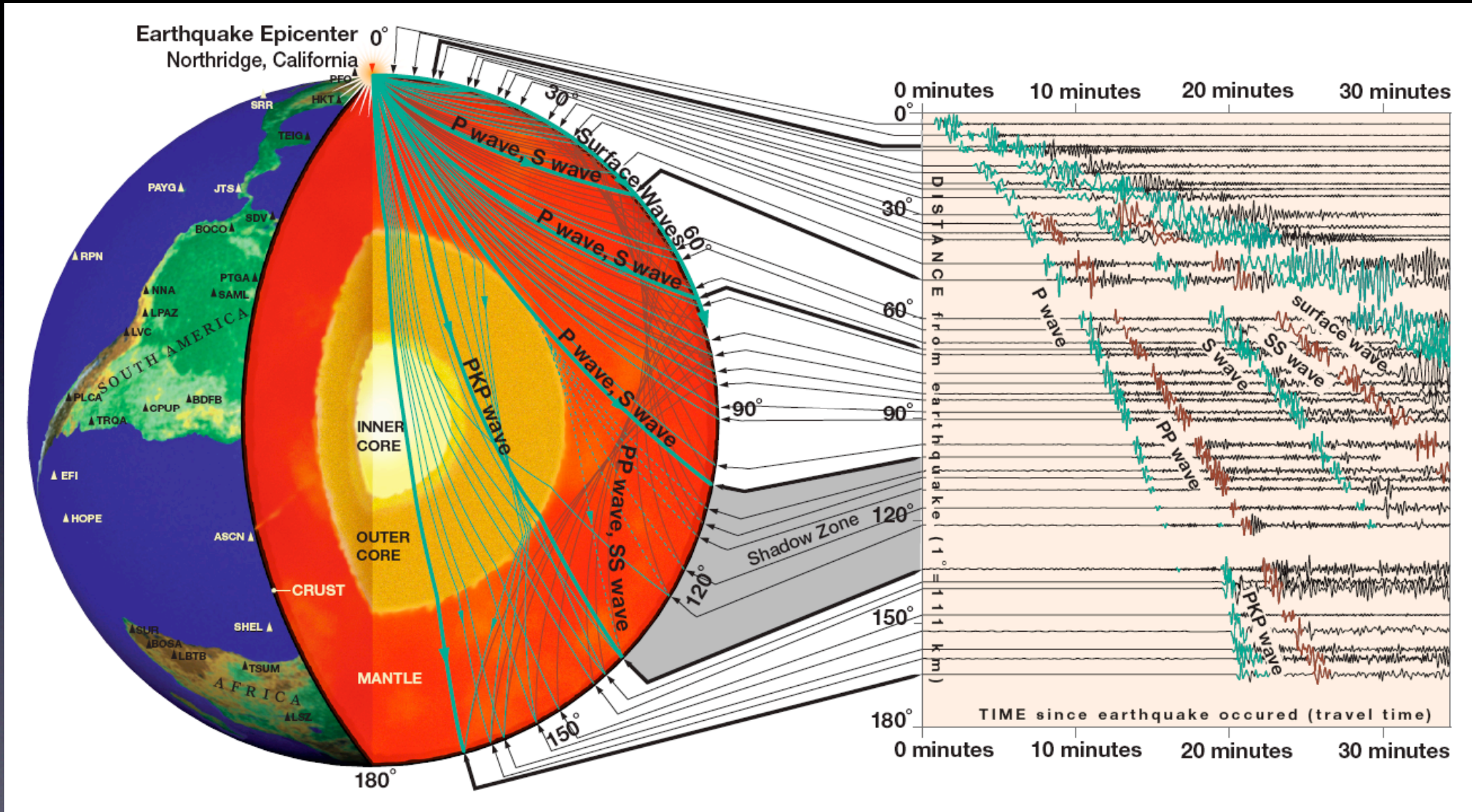


Allora le Scienze della Terra
non sono più *esplorazione*?

Zone “buie” del mantello terrestre

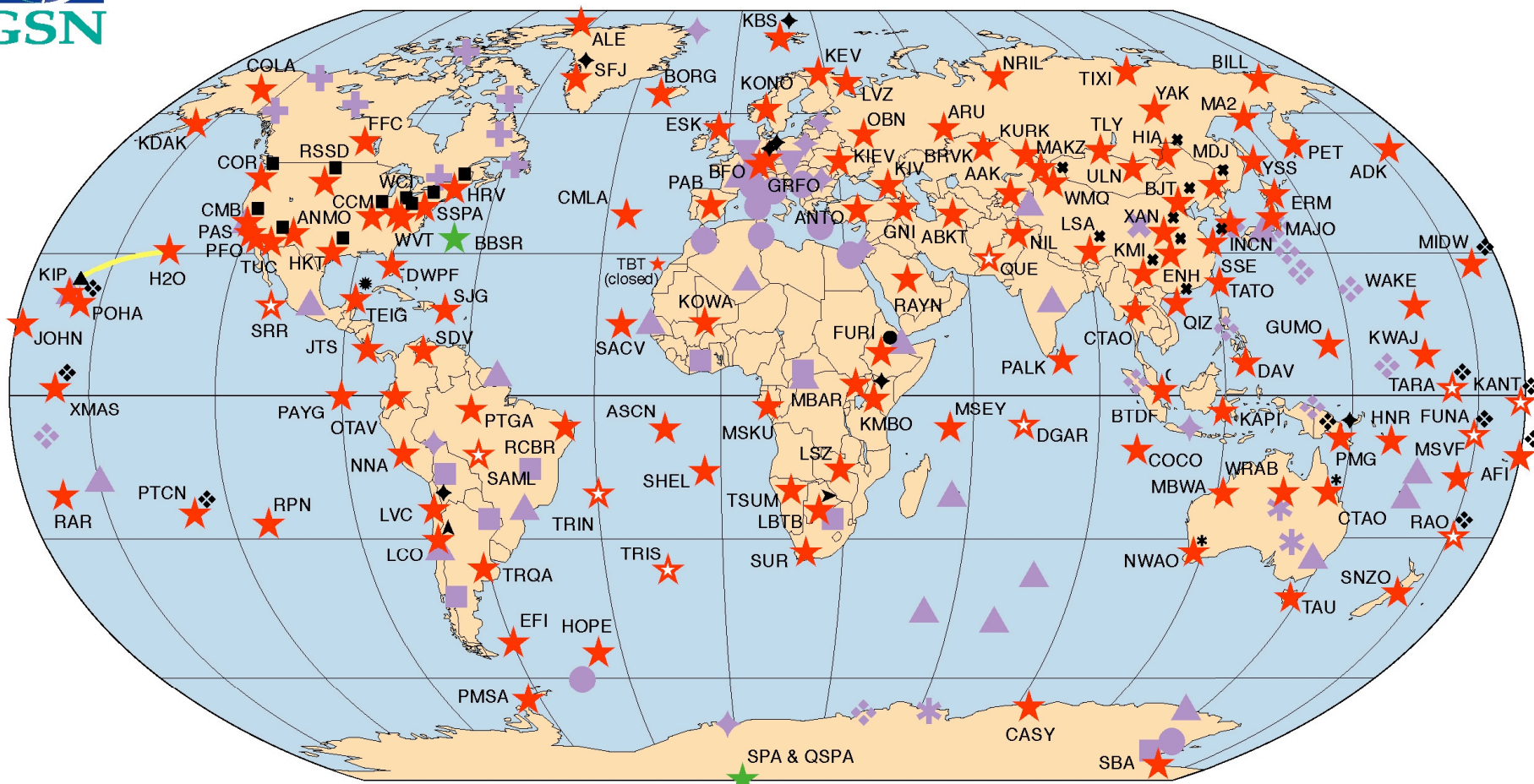


Onde sismiche nella Terra




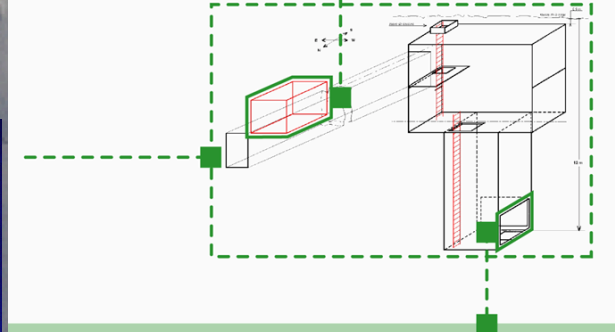

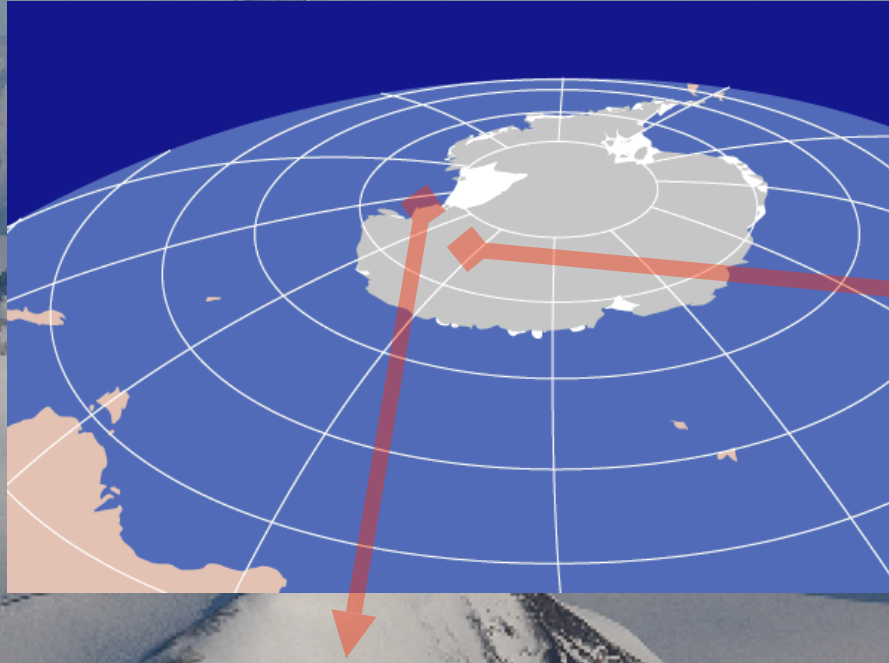



GLOBAL SEISMOGRAPHIC NETWORK & FEDERATION OF DIGITAL BROADBAND SEISMIC NETWORKS



IRIS International & National Cooperative Sites											
IRIS Current	Geoscope	Japan	Mednet	Geofon/AWI/BGR/BFO	China/USGS	Mexico	Singapore	Botswana	Andes	Australia	USNSN

Osservatori italiani in Antartide: Base Mario Zucchelli e Concordia

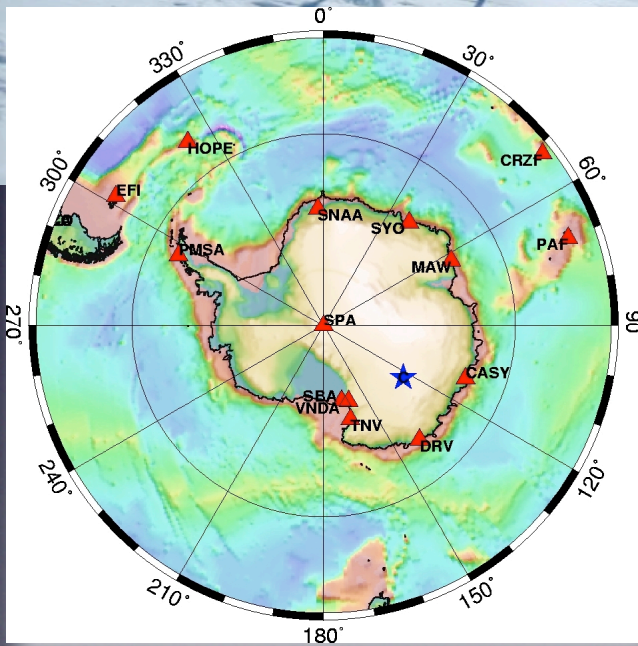






Baia Terra Nova

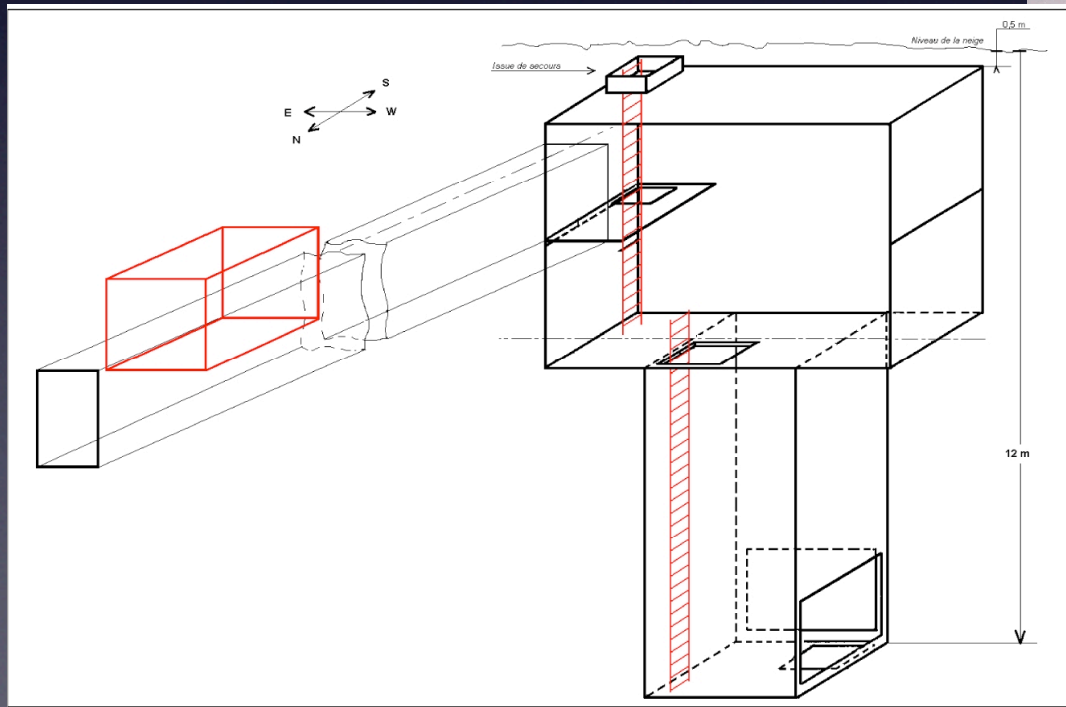
Osservatorio sismologico a Baia Terra Nova



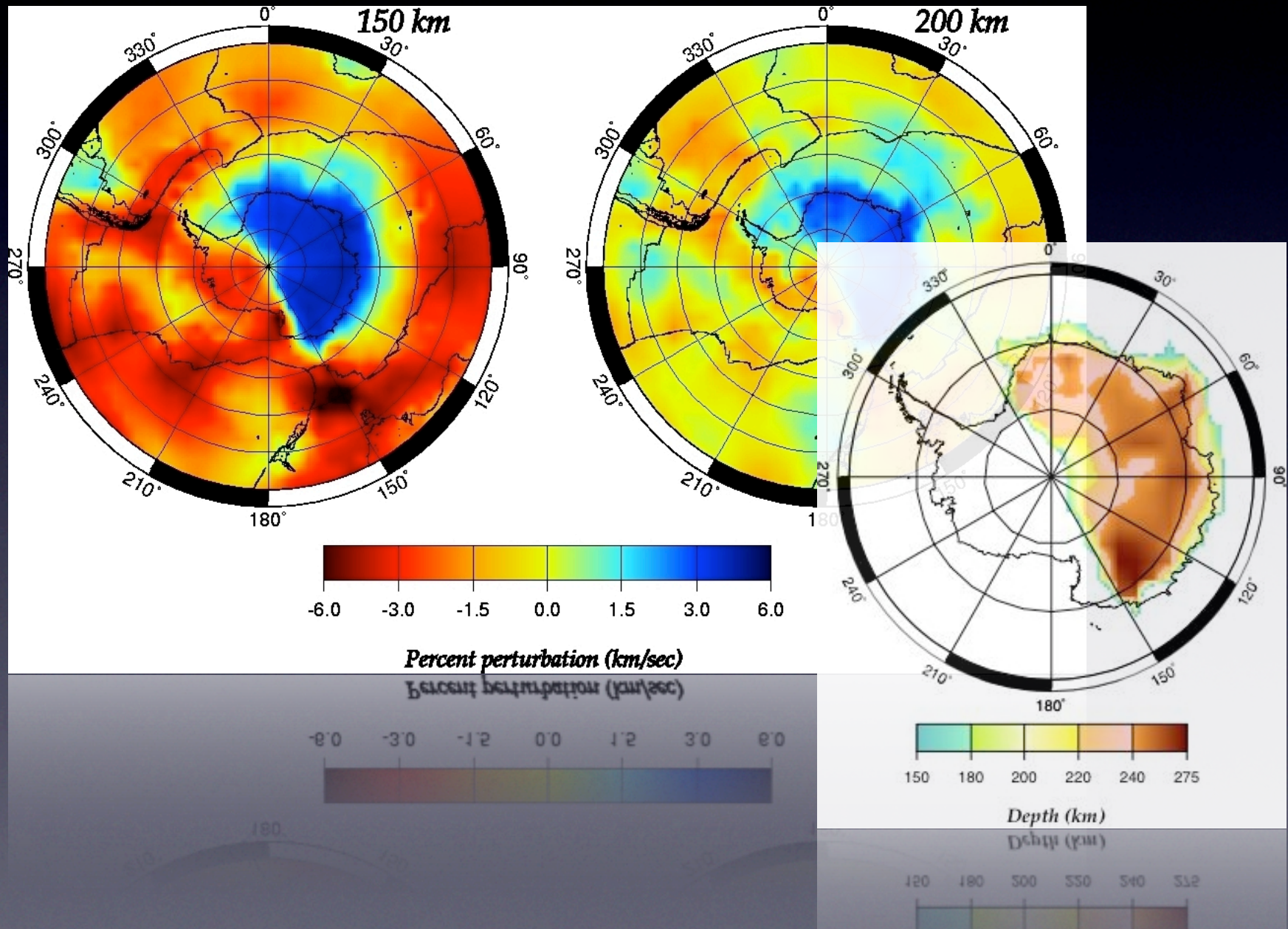


Concordia

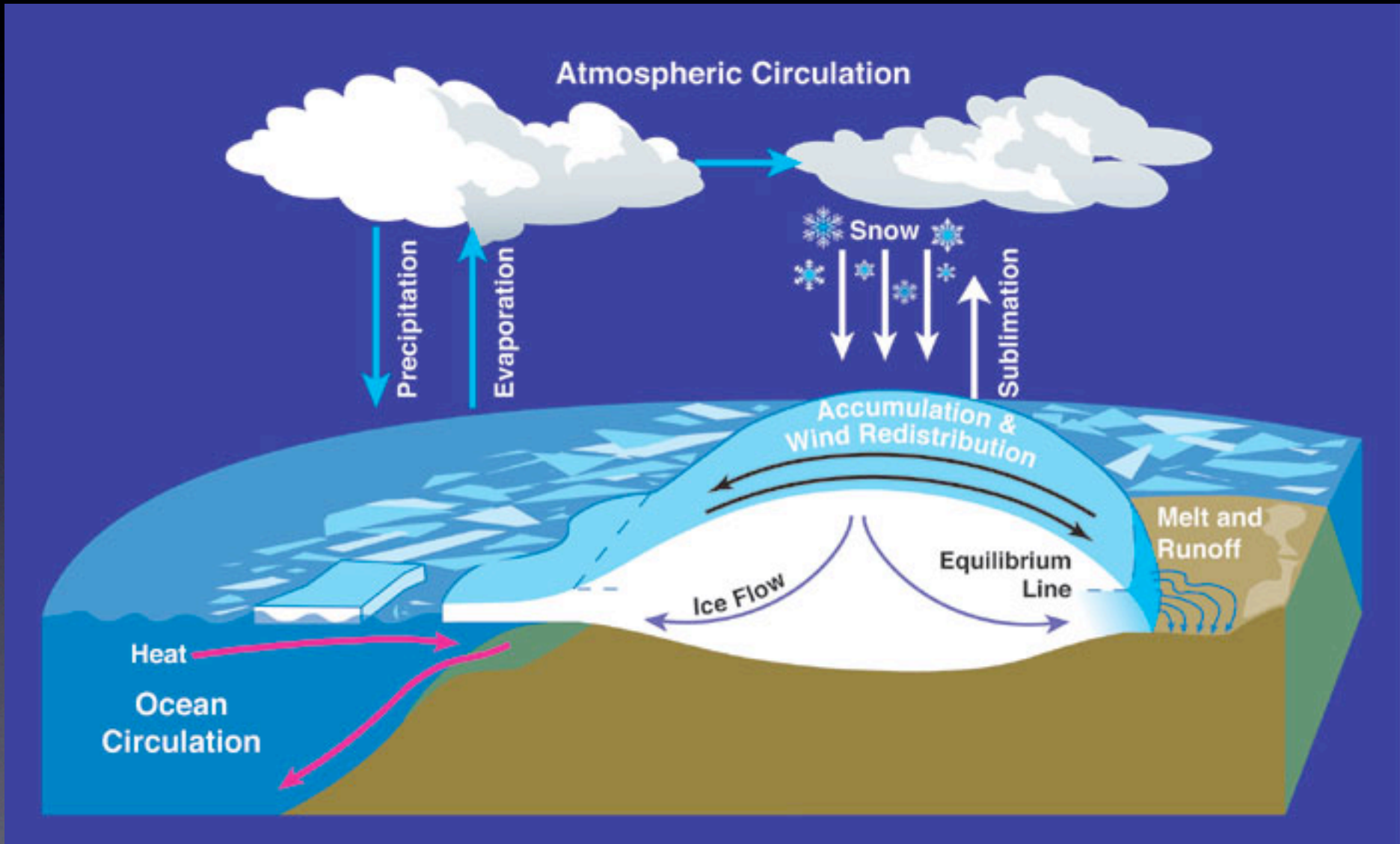
Concordia



Tomografia dell'Antartide





Calotta glaciale




Ghiacciaio David




Studio della sismicità antartica



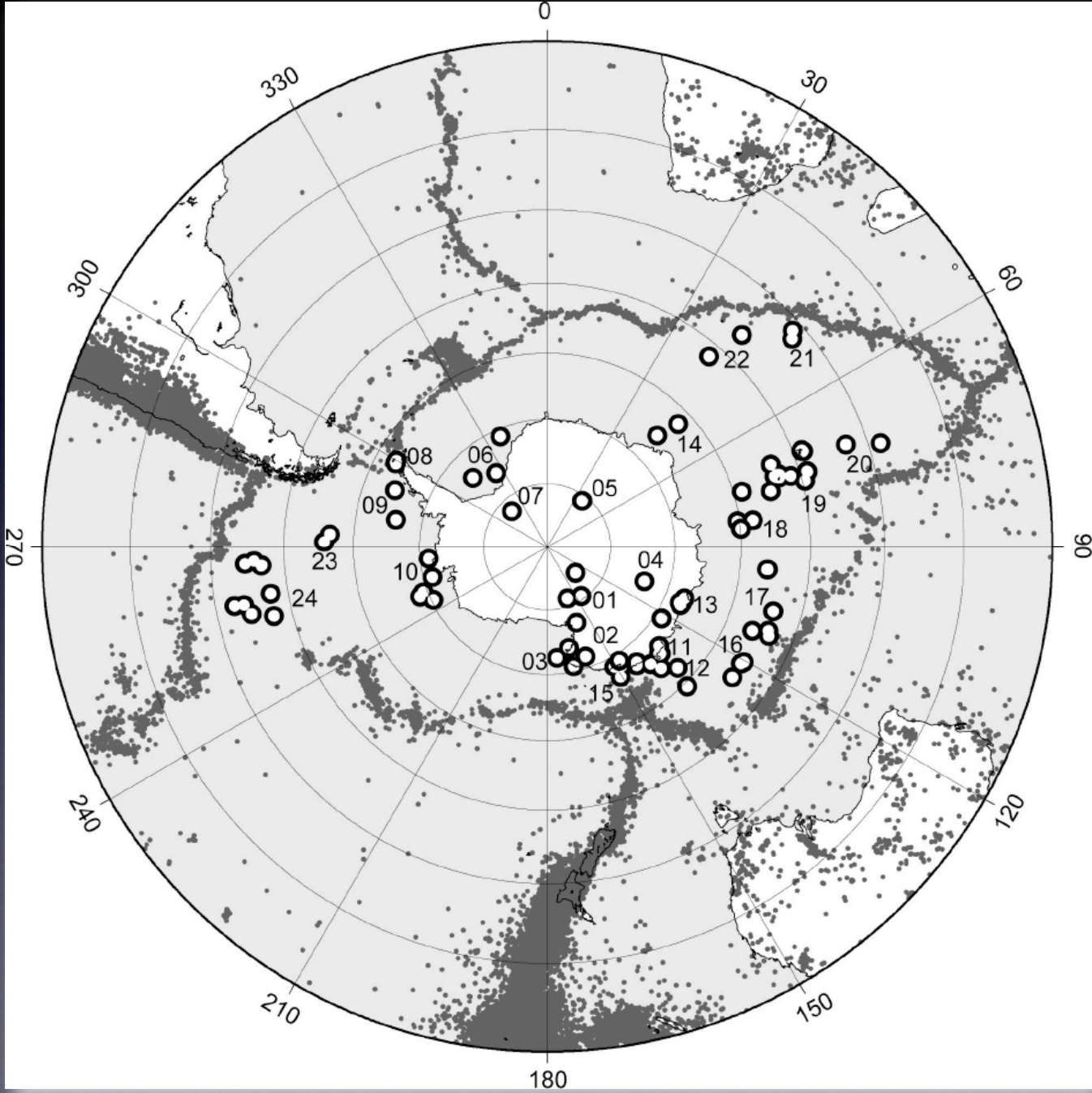





Terremoti “glaciali”



Sismicità



OCEAN FLOOR AROUND ANTARCTICA



© 1996 NGS CARTOGRAPHIC DIVISION

© 1996 NGS CARTOGRAPHIC DIVISION



Get the Flash Plug-in

